Clay County, Missouri
Land Survey Document

ROUTE	STATE	DISTRICT	SHEET NO.
MM	MO	4	7

JOB NO. J4S1107

PROJECT NO.

COUNTY CLAY

DATE

1 - GUY POST
2 - METAL FENCE POST
3 - METAL FENCE POST

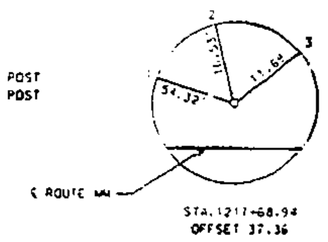

STA. 1217+68.94
OFFSET 37.36

1 - CONCRETE FENCE POST
2 - CONCRETE FENCE POST
3 - POWER POLE

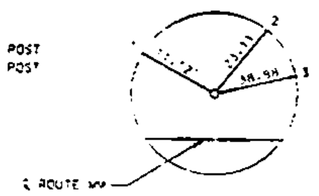

STA. 1235+37.75
OFFSET 22.18

1 - WATER METER
2 - POWER POLE
3 - MAILBOX

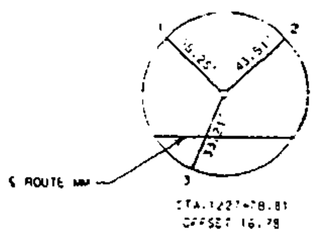

STA. 1227+78.81
OFFSET 16.78

1 - GUY POST
2 - GUY POST
3 - TREE

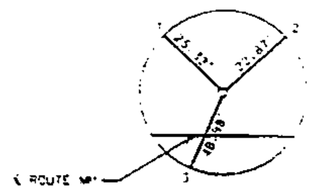

STA. 1246+51.49
OFFSET 15.04

Coordinated Point Listing
Missouri Coordinate System of 1983

Reciprocal Average Grid Factor : 1.00005216

SHEET NO.	STATION[1]	LOCATION	OFFSET[1]	NORTHING (FEET)	EASTING (FEET)	DESCRIPTION	DESIGN PT. ID
3	1217+68.94	LT OF RTE. MM	37.36	1186880.82	2861172.51	½" REBAR W/ALUMINUM CAP	104
3	1227+78.81	LT OF RTE. MM	16.78	1186855.75	2862182.27	½" REBAR W/ALUMINUM CAP	102
5	1235+37.75	LT OF RTE. MM	22.18	1186958.68	2862941.09	½" REBAR W/ALUMINUM CAP	101
5	1246+51.94	LT OF RTE. MM	15.04	1186854.04	2864055.29	½" REBAR W/ALUMINUM CAP	100
3	1204+56.60	℄ RTE. MM	0	1186849.28	2859860.02	P.O.T.	5001
5	1233+27.85	℄ RTE. MM	0	1186836.53	2862731.23	P.C.	
5	1234+04.51	RT OF RTE. MM	0.13	1186836.19	2862807.90	P.I.	
5	1234+81.18	℄ RTE. MM	0	1186836.37	2862884.57	P.T.	
5	1256+25.00	℄ RTE. MM	0	1186841.19	2865028.39	P.O.T.	5002

1 Ground Distance

NOTE : The reciprocal of the average grid factor is used as a multiplier from state plane distance to ground distance. Based Point Lawson

COORDINATE POINTS

REFERENCE POINTS &
COORDINATE POINTS
SHEET 7 OF 7

730 Series
7/10/02 DH

http://www.ClayCoGov.com