Clay County, Missouri
Land Survey Document

ROUTE	STATE	DISTRICT	SHEET No.
210	MO	04	20

JOB NO. J4S0109B

PROJECT NO.

COUNTY CLAY

DATE 9/23/99

℄ MEDIAN RTE. 210

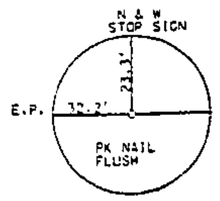

P.O.T. 809+60.93=
170+28.82 RTE. EE

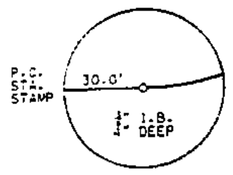

P.C. 813+33.44

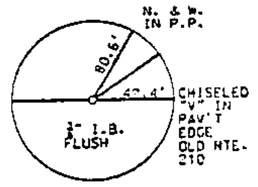

P.I. 821+36.59

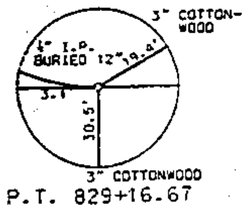

P.T. 829+16.67

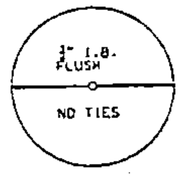

835+17.99 BK=
835+06.46 AH

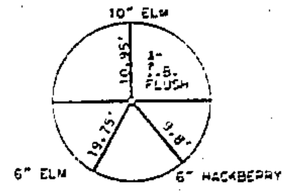

P.O.T. 842+00.00

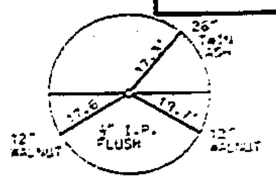

P.O.T. 851+00.0

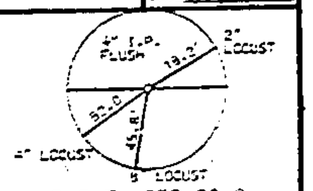

P.O.T. 855+00.0

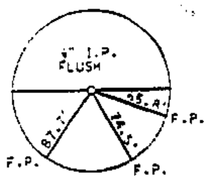

P.O.T. 859+00.0

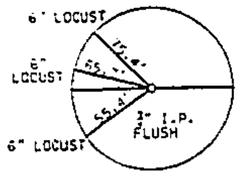

P.O.T. 863+00.0

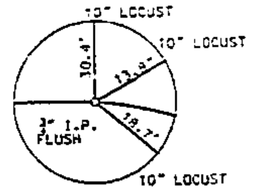

P.C. 867+18.43

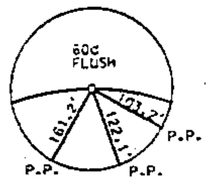

P.O.C. 871+00.0

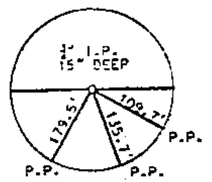

P.O.S.T. 871+00.0

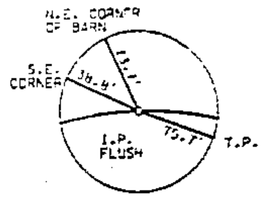

M.P. 877+55.91

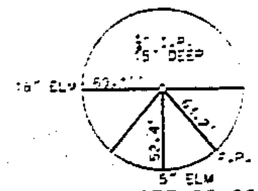

P.I. 877+82.20

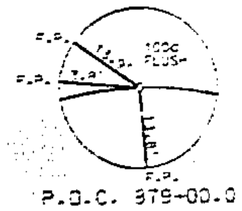

P.O.C. 879+00.0

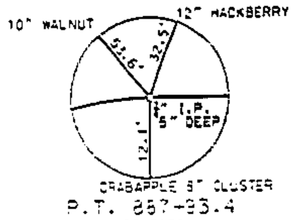

P.T. 887+33.4
(SLOPE TIES)

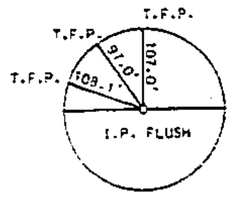

EQ. 890+23.4 BK.=
890+00.0 AH.

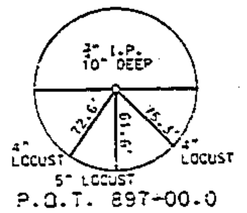

P.O.T. 897+00.0

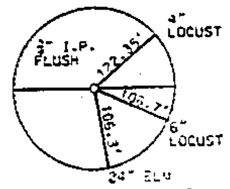

P.O.T. 901+00.0

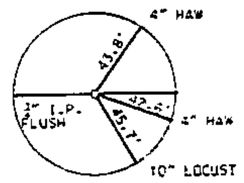

P.O.T. 905+00.0

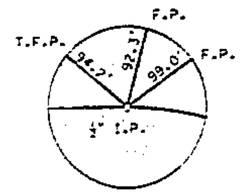

P.C. 909+34.34

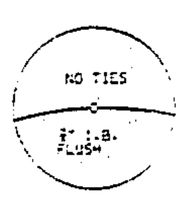

P.O.C. 911+00.0

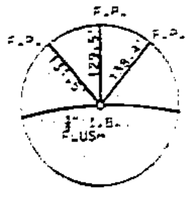

P.O.C. 917+00.0

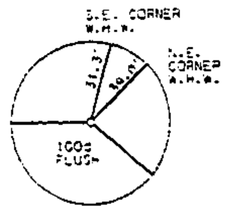

P.I. 920+22.6

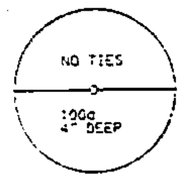

P.G.T. 974+47.30

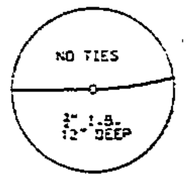

P.C. 985+79.57

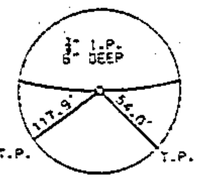

M.P. 1000+44.57

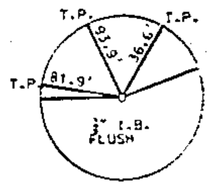

P.I 1000+62.77

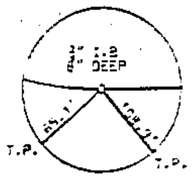

P.T. 1015+09.57

THESE REFERENCE POINTS
WERE SET FOR JOB NO.
J4S0109 PRIOR TO GRADING.

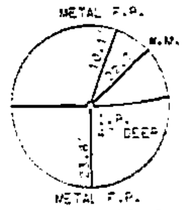

P.C. 0+25.0
(SERV.RD.)

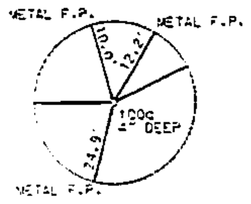

P.I. 1+18.6
(SERV.RD.)

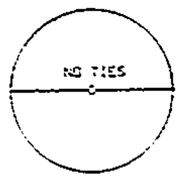

P.T. 2+08.3
(SERV.RD.)

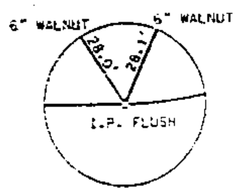

P.C. 7+77.2
(SERV.RD.)

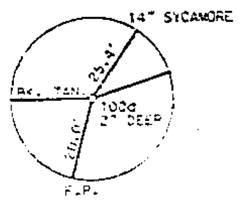

P.I. 8+49.0
(SERV.RD.)

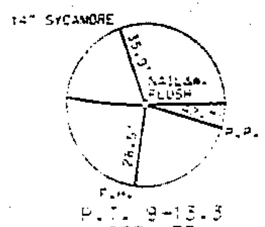

P.T. 9+15.3
(SERV.RD.)

REFERENCED POINTS
SHEET 1 OF 2

Hwy Dept
6/27/00 CP

http://www.ClayCoGov.com