Clay County, Missouri
Land Survey Document

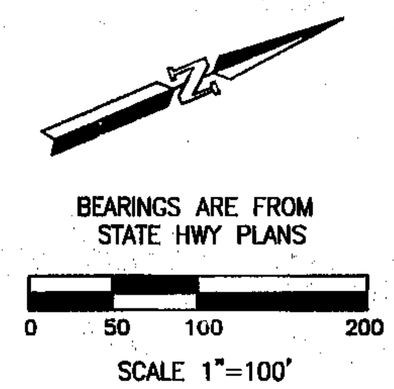

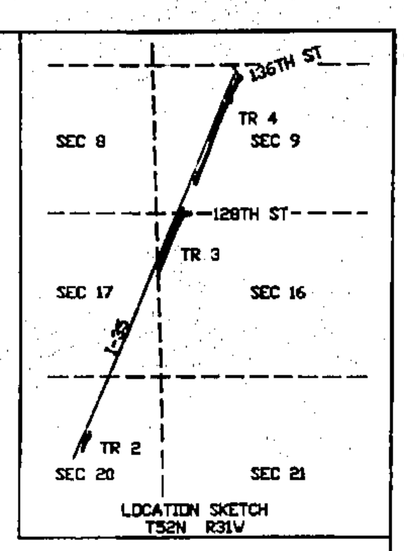

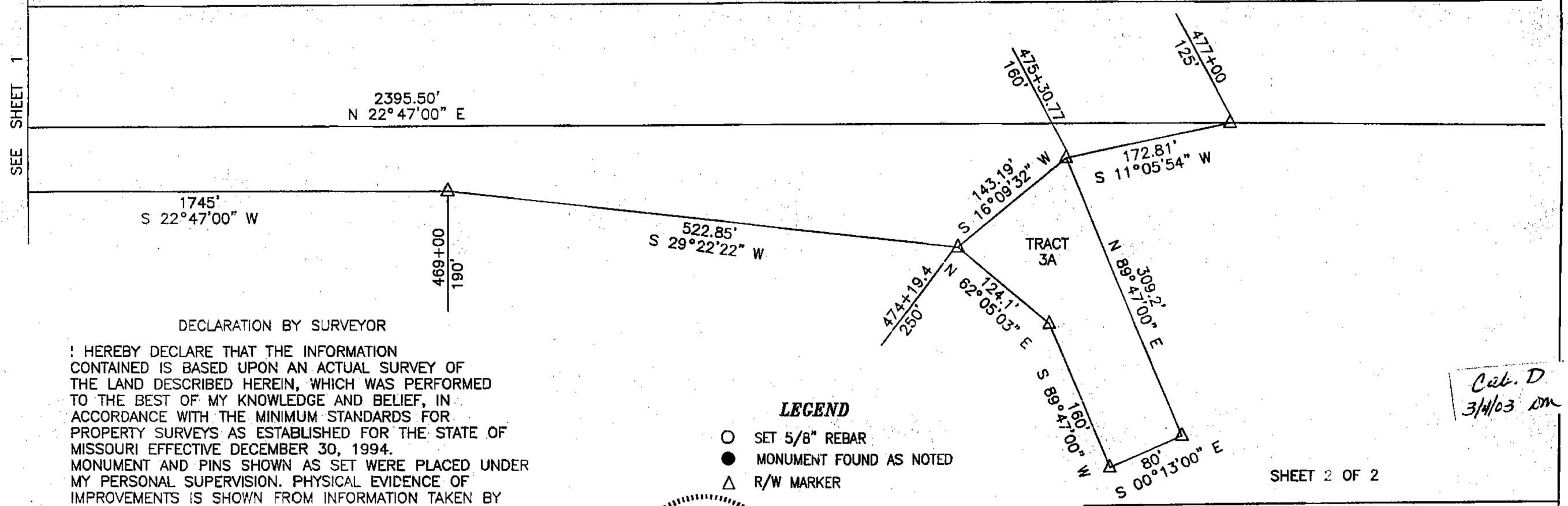

DECLARATION BY SURVEYOR

I HEREBY DECLARE THAT THE INFORMATION CONTAINED IS BASED UPON AN ACTUAL SURVEY OF THE LAND DESCRIBED HEREIN, WHICH WAS PERFORMED TO THE BEST OF MY KNOWLEDGE AND BELIEF, IN ACCORDANCE WITH THE MINIMUM STANDARDS FOR PROPERTY SURVEYS AS ESTABLISHED FOR THE STATE OF MISSOURI EFFECTIVE DECEMBER 30, 1994. MONUMENT AND PINS SHOWN AS SET WERE PLACED UNDER MY PERSONAL SUPERVISION. PHYSICAL EVIDENCE OF IMPROVEMENTS IS SHOWN FROM INFORMATION TAKEN BY VISUAL INSPECTION OF THE PREMISES. EASEMENTS SHOWN ARE THOSE WRITTEN, PROVIDED, OR DISCOVERED AND MAY NOT BE ALL INCLUSIVE.

John C. Douglas 1/30/03
JOHN C. DOUGLAS DATE
MO. LS 1764

LEGEND

- ○ SET 5/8" REBAR
- ● MONUMENT FOUND AS NOTED
- △ R/W MARKER

STATE OF MISSOURI
JOHN C. DOUGLAS
NUMBER LS-1764
REGISTERED LAND SURVEYOR

John C. Douglas 1/30/03

DRAWN BY: J.D.
DATE: 1-30-03
JOB #: 02-7215811

Cat. D
3/4/03 DM

SHEET 2 OF 2

FINLEY ENGINEERING COMPANY, INC.
CONSULTING ENGINEERS & LAND SURVEYORS
104 EAST 11TH LAMAR, MISSOURI 64759
Phone (417) 682-5305

PREPARED FOR:
STATE HIGHWAY DEPARTMENT

http://www.ClayCoGov.com