Clay County, Missouri
Land Survey Document

Prepared By:
AYLETT SURVEY COMPANY
LAND SURVEYING ◊ LAND PLANNING ◊ CIVIL ENGINEERING
20' NW 72ND STREET ◊ GLADSTONE, MISSOURI 64118
Phone 436-0732 ~ Fax 436-0767

NORTHAVEN VILLAGE CONDOMINIUM FIFTH PLAT

A SUBDIVISION IN GLADSTONE
Clay County, Missouri

SCALE: 1"= 10'
10 5 0 10

L.C.E. = Limited Common Element

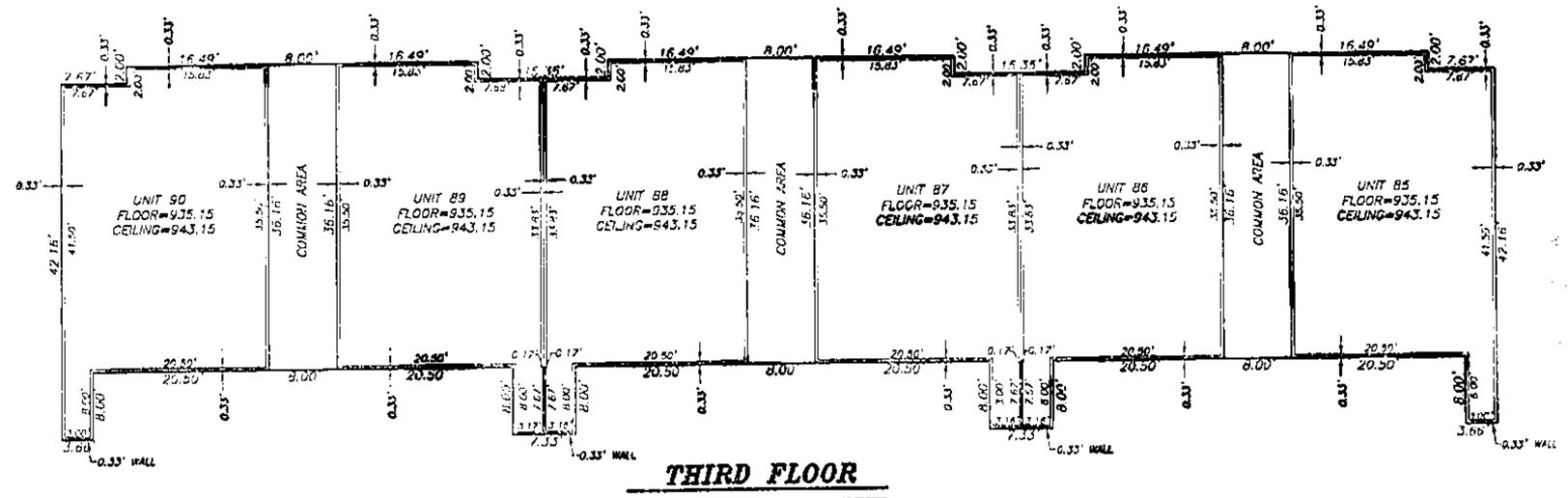

THIRD FLOOR

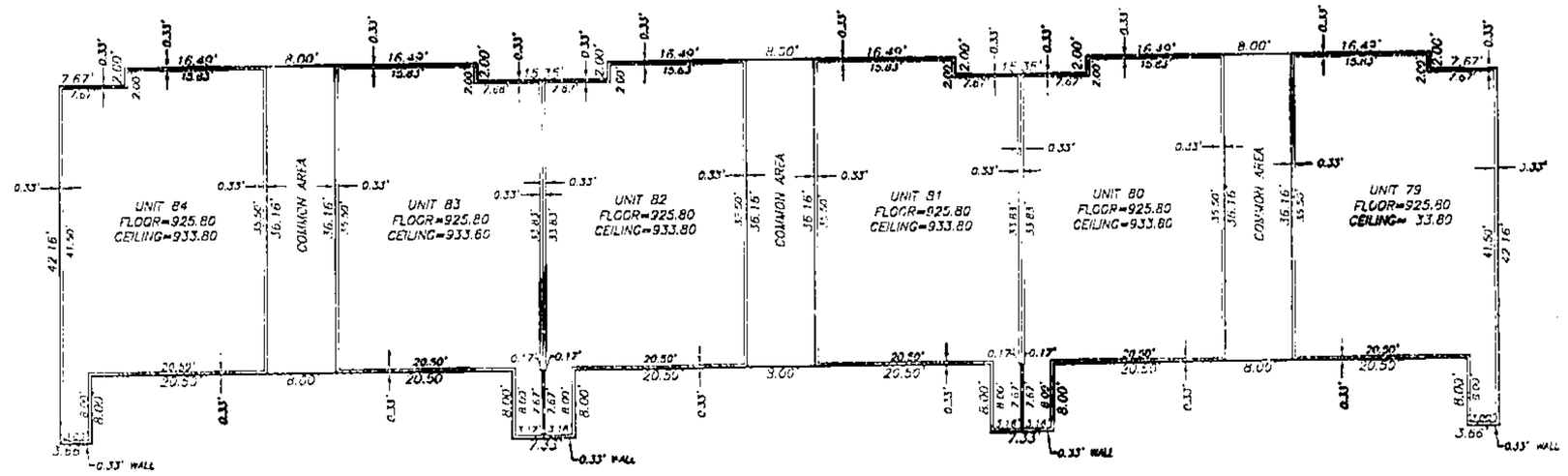

SECOND FLOOR

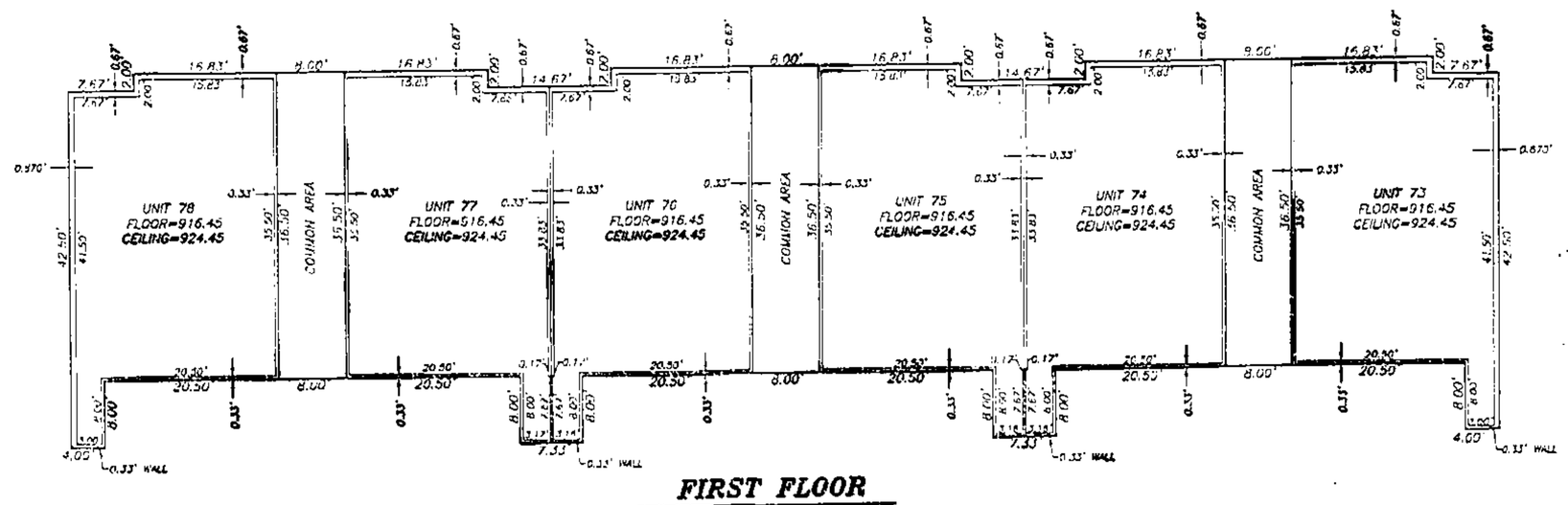

FIRST FLOOR

NOTE: This survey meets the accuracy requirements for a Suburban Class of Property.

I hereby certify that this Certificate of Survey is based on an actual survey made by me or under my direct supervision and that said survey meets or exceeds the current Minimum Standards for Property Boundary Surveys as established by the Department of Natural Resources, Division of Geology and Land Survey of the State of Missouri and Missouri Standards for Property Boundary Surveys, established by the Missouri Board for Architects, Professional Engineers and Land Surveyors. I further certify that I have complied with all statutes, ordinances and regulations governing the practice of surveying and the platting of subdivisions to the best of my professional knowledge and belief.

DATE: 7-25-02

STATE OF MISSOURI
ALAN L. AYLETT
LS-2074
REGISTERED LAND SURVEYOR

ALAN L. AYLETT, LS-2074

JOB NUMBER
40044

403440ldr dwg(BFH)

Calc. F
8/6/02 BR

Prepared For:
NORTHAVEN VILLAGE, L.L.C.
DATE: 07/25/02

http://www.ClayCoGov.com