Clay County, Missouri
Land Survey Document

NORTHAVEN VILLAGE CONDOMINIUM

A SUBDIVISION IN GLADSTONE
Clay County, Missouri

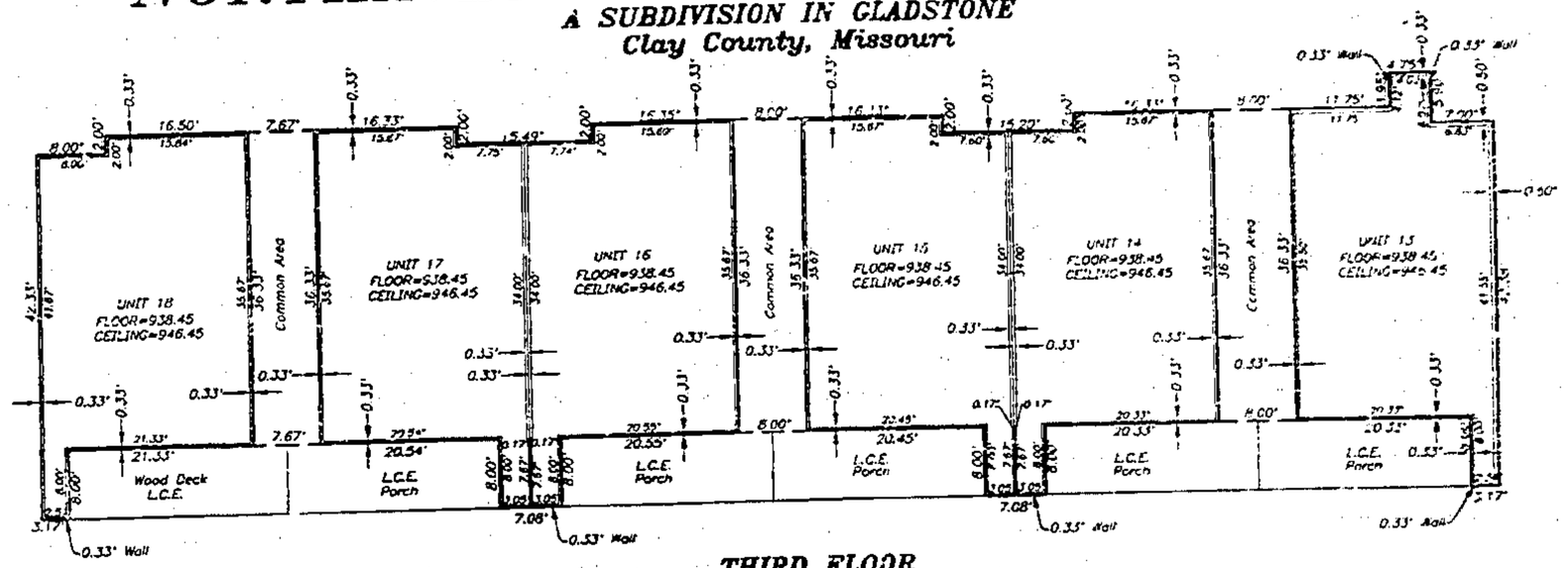

THIRD FLOOR

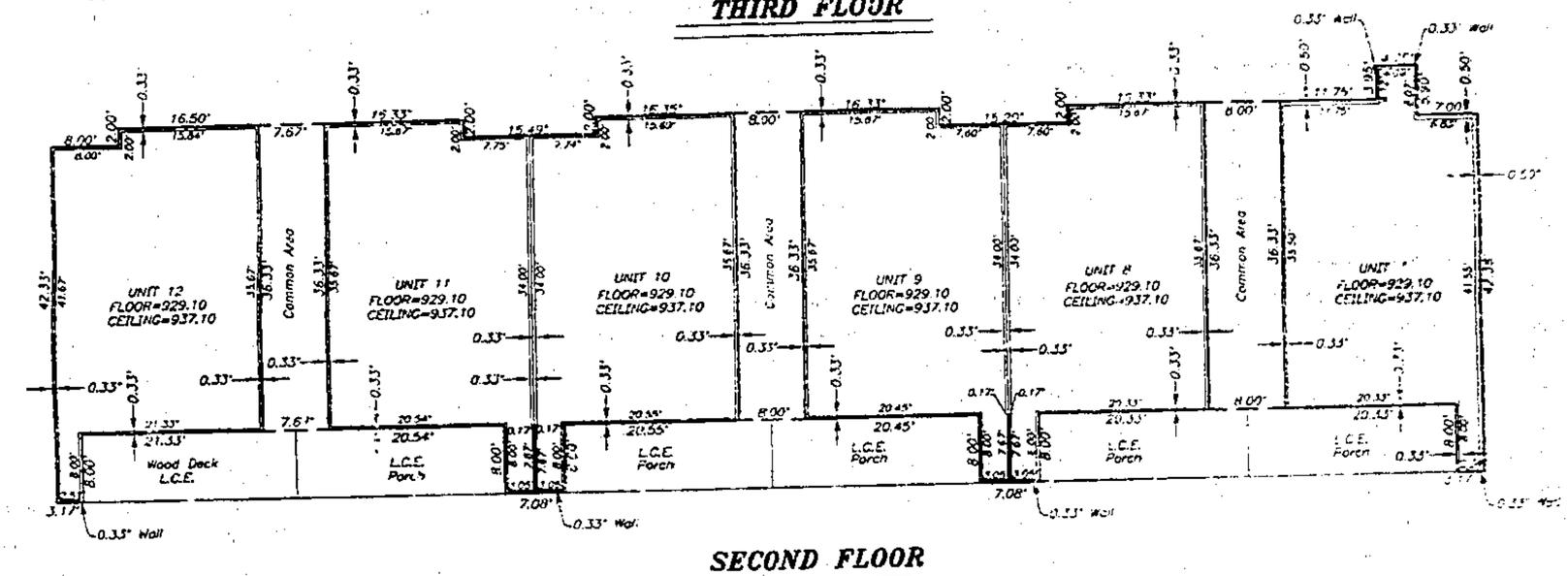

SECOND FLOOR

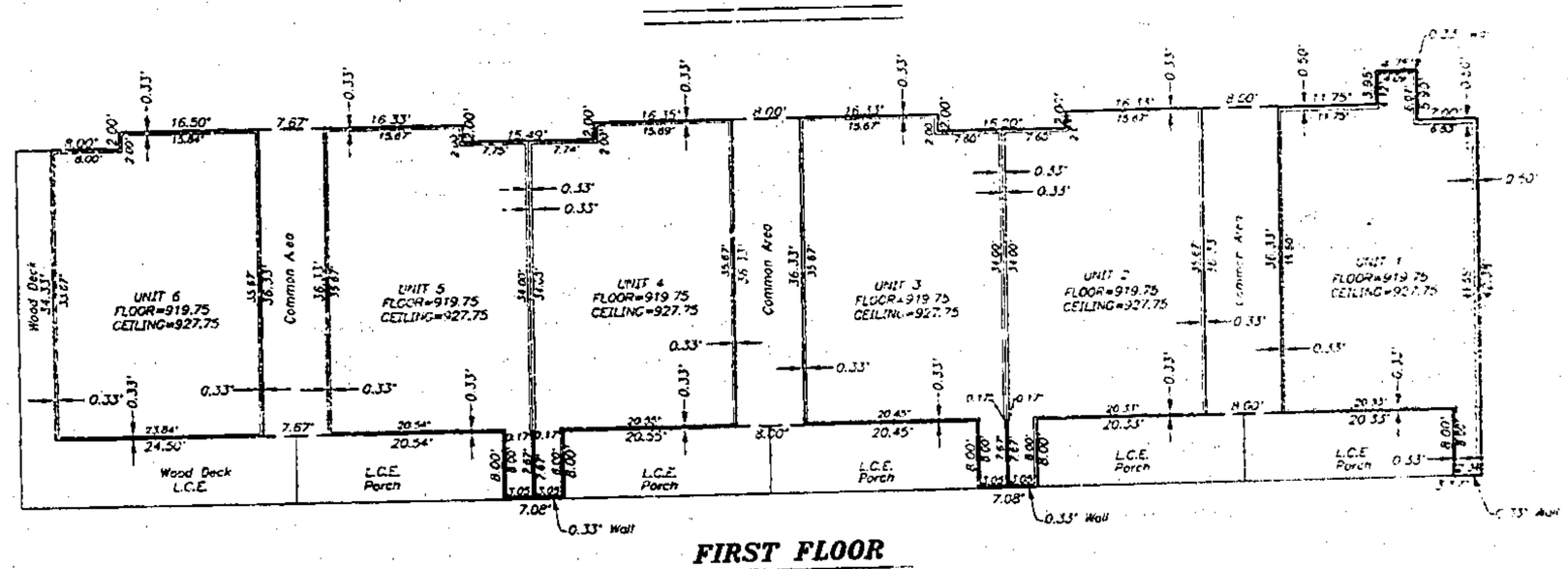

FIRST FLOOR



SHEET 3 OF 3

L.C.E. = Limited Common Element

NOTE: This survey meets the accuracy requirements for a Suburban Class of Property.

I hereby certify that the Certificate of Survey is based on an actual survey made by me or under my direct supervision and that said survey meets or exceeds the current Minimum Standards for Property Boundary Surveys as established by the Department of Natural Resources, Division of Geology and Land Survey of the State of Missouri, and Missouri Standards for Property Boundary Surveys, adopted by the Missouri Board for Architects, Professional Engineers and Land Surveyors. Further certify that I have complied with all statutes, ordinances and regulations governing the practice of surveying, and the defining of subdivisions, to the best of my professional knowledge and belief.

DATE: 1-13-98

JOB NUMBER
3,3345

Prepared By
AYLETT SURVEY COMPANY
LAND SURVEYING • LAND PLANNING • CIVIL ENGINEERING

Prepared For
NORTHAVEN VILLAGE, L.L.C.
DATE: 12/05/97

CAG-E
Bldg Cp

http://www.ClayCoGov.com