Clay County, Missouri
Land Survey Document

H 16765

APR 2 5 1994

94 AP 25 AM 8 55 6
By Ruth Emery
Deputy

CERTIFICATE OF SURVEY

UNIT 79 - WESTWOODS, 6TH PLAT

CITY OF LIBERTY
CLAY COUNTY, MISSOURI

N

0 50 100 200
SCALE: 1"=100'

Project Location

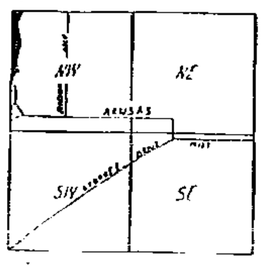

VICINITY MAP
Section 7 51-31

LEGAL DESCRIPTION:

ALL OF WESTWOODS, 6TH PLAT, A SUBDIVISION OF LAND IN THE CITY OF LIBERTY, CLAY COUNTY, MISSOURI.

FOR: 5 STAR HOMES, INC.

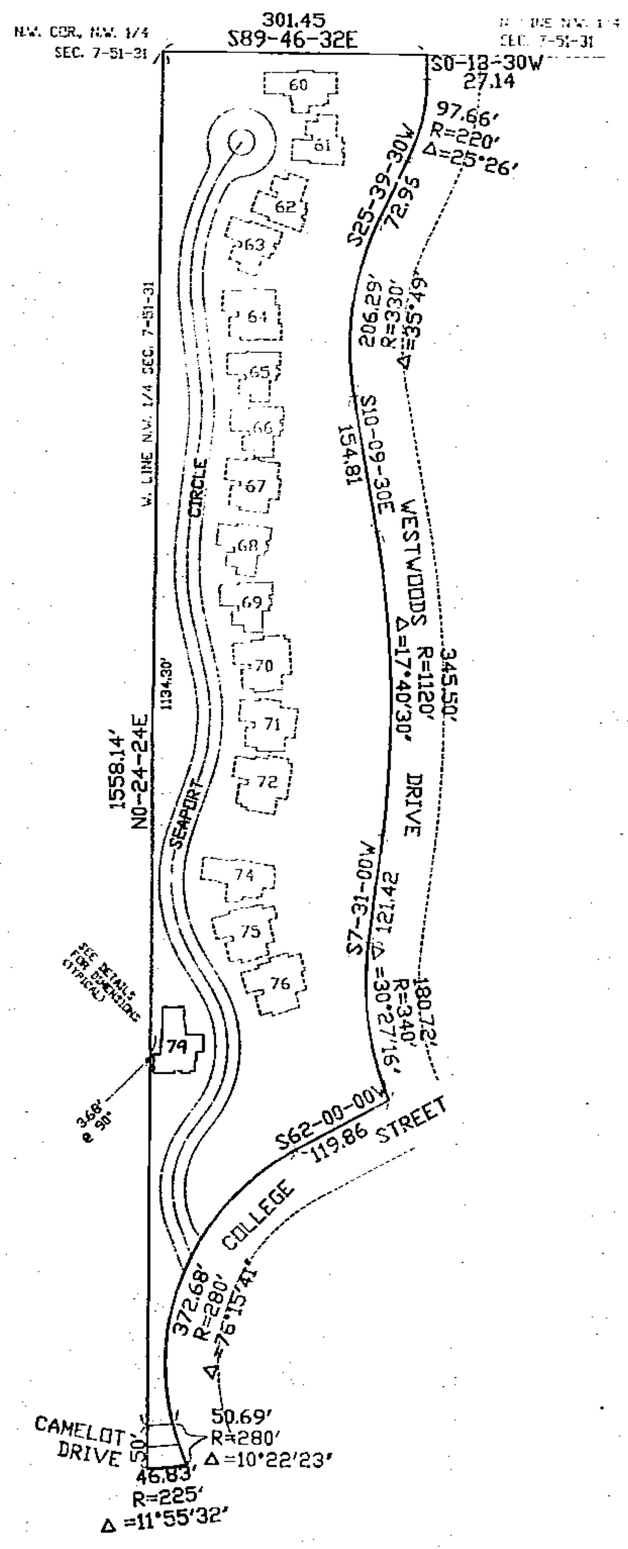

DETAILS

1" = 20'

NOTE: UNIT LINES ARE EITHER PARALLEL OR PERPENDICULAR TO THE BEARINGS SHOWN WITHIN EACH UNIT.

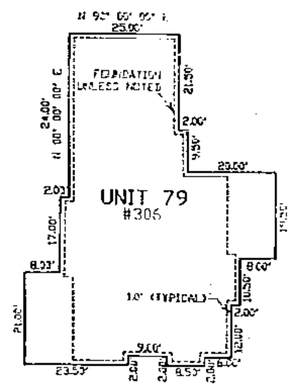

AREA = 2,852 SQ. FT.±

I HEREBY CERTIFY THAT THIS IS A TRUE REPRESENTATION OF A FIELD SURVEY BY ME, THIS 21TH DAY OF APRIL, 1994.

DANIEL R. ROARK LS-1865

STATE OF MISSOURI
DANIEL R. ROARK
NUMBER LS-1865
REGISTERED LAND SURVEYOR

ROARK SURVEYING
9414 GREENWAY LANE
LENEXA, KS. 66215
888-8289

#94-054

NOTE: MONUMENTATION IS AS SHOWN ON PLAT OF THIS SUBDIVISION.

http://www.ClayCoGov.com