Clay County, Missouri
Land Survey Document

L 65938 MAR 25 1993

CERTIFICATE OF SURVEY
UNIT 62 - WESTWOODS, 6TH PLAT

CITY OF LIBERTY
CLAY COUNTY, MISSOURI

N

SCALE: 1" = 100'

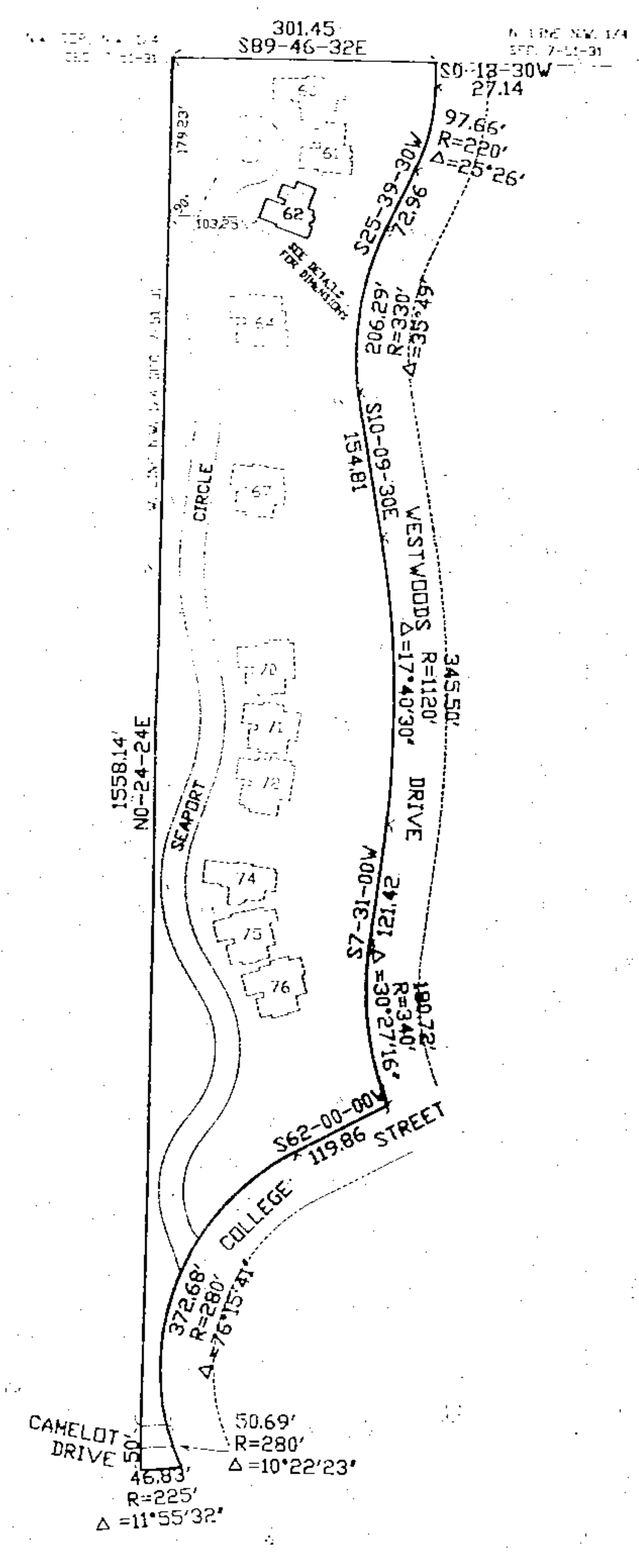

LEGAL DESCRIPTION:

ALL OF WESTWOODS, 6TH PLAT, A SUBDIVISION OF LAND IN THE CITY OF LIBERTY, CLAY COUNTY, MISSOURI.

FOR: WESTLAND CONSTRUCTION

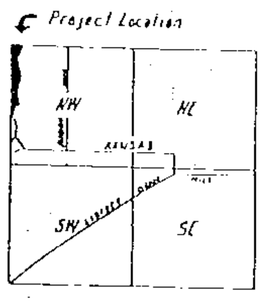

VICINITY MAP
Section 7-51-31

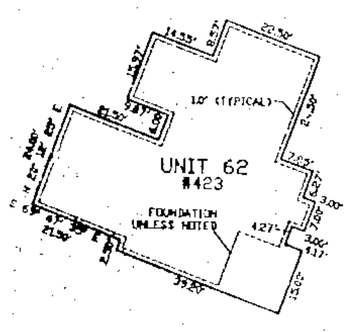

AREA = 2523 SQ. FT. ±

DETAILS
1" = 20'

NOTE: UNIT LINES ARE EITHER PARALLEL OR PERPENDICULAR TO THE BEARINGS SHOWN WITHIN EACH UNIT.

ROARK SURVEYING
9414 GREENWAY LANE
LENEXA, KS. 66215
888-8289

I HEREBY CERTIFY THAT THIS IS A TRUE REPRESENTATION OF A FIELD SURVEY BY ME, THIS 24TH DAY OF MARCH, 1993.

DANIEL R. ROARK LS-1895

STATE OF MISSOURI — DANIEL R. ROARK — NUMBER LS-1895 — REGISTERED LAND SURVEYOR

NOTE: MONUMENTATION IS AS SHOWN ON PLAT OF THIS SUBDIVISION.

#93-040

http://www.ClayCoGov.com