http://www.claycogov.com

L. 8231

CERTIFICATE OF SURVEY
UNIT 61 - WESTWOODS, 6TH PLAT

CITY OF [illegible]
CLAY COUNTY, MISSOURI

N

0 50 100 200
SCALE: 1" = 100'

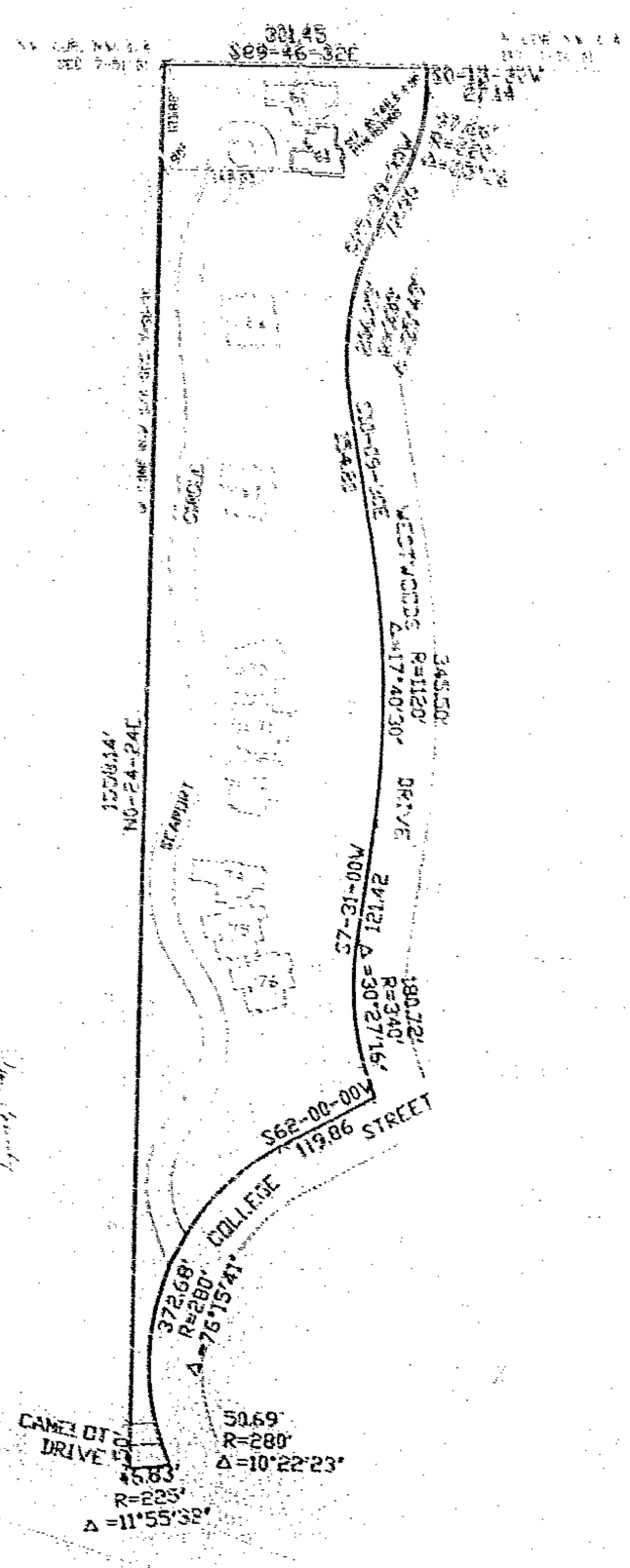

LEGAL DESCRIPTION:
[illegible]

FOR: WESTWOODS, A MISSOURI PARTNERSHIP



VICINITY MAP
Section 7 51-31

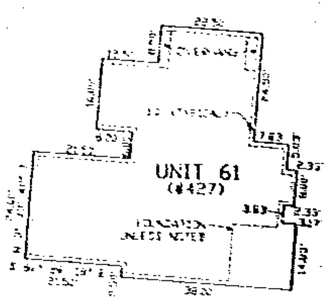

AREA = 2465 SQ. FT. ±

DETAILS
[illegible]

NOTE: UNIT LINES ARE EITHER PARALLEL OR PERPENDICULAR TO THE BEARINGS SHOWN WITHIN EACH UNIT.

ROARK SURVEYING
9414 GREENWAY LANE
LENEXA, KS. 66215
888-8289

I HEREBY CERTIFY THAT THIS IS A TRUE REPRESENTATION OF A FIELD SURVEY BY ME, THIS DATE [illegible]

MONUMENTATION IS AS SHOWN ON PLAT OF THIS SUBDIVISION.

#91-073

Clay County, Missouri
Land Survey Document