Clay County, Missouri
Land Survey Document

OAKWOOD MANOR CONDOMINIUM SECOND PLAT

A SUBDIVISION IN GLADSTONE, CLAY COUNTY, MISSOURI

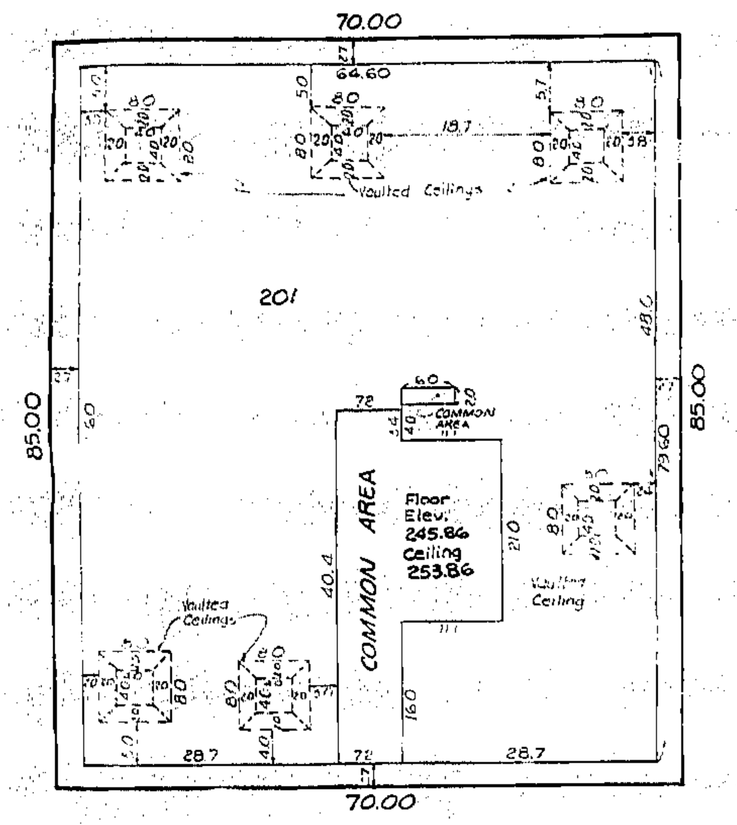

SECOND FLOOR
Scale: 1"=10'

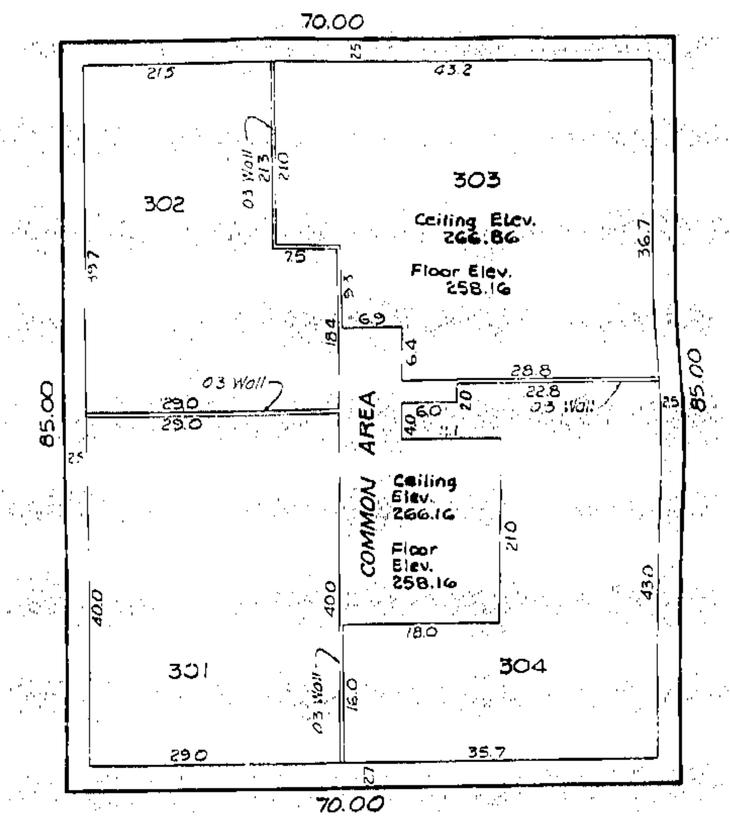

THIRD FLOOR
Scale: 1"=10'

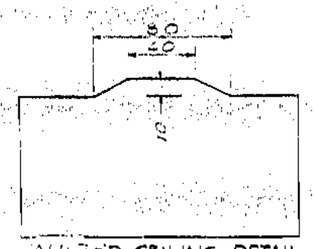

VAULTED CEILING DETAIL
Scale: 1"=5'

[illegible] Chiseled "□" on top of [illegible] under street sign "Poplar and Maryland" 78 feet East of centerline of No. Oak Street. Elevation: 257.99

11/15/85 9911
Plats

AYLETT, RUTHERFORD & EUTSLER
SURVEYING, INC.
7200 N. GRAND
GLADSTONE, MISSOURI 64118 (816) 436-0732

SHEET 3 OF 3

http://www.ClayCoGov.com